

Foothills Chapter Ride Planning Form

Foothills HOG #76
6895 W. Chandler Blvd.
Chandler, AZ 85226
480-496-6800

Member Name: Assigned Ride Planner

Phone: Refer to RC List Email: rc@hog76.org

Ride Title: Rocky Mountain HOG Rally

Proposed Date(s): June 5 - 12, 2017 Destination: Steamboat Springs, CO

Meet time at CHD: 6:30 am (June 5) Departure time (KU): 7:00 am

Ride Distance: 1,655 miles roundtrip Estimated Travel Time (including stops): 2 travel days each way

Directions Including Fuel Stops (plan 1 stop every 100 miles):

Foothills HOG Chapter Ride for Rocky Mountain HOG Rally 2017

Full details on attached sheet.

Monday, June 5 meet at CHD at 6:30 am - KU at 7:00 am.
Breakfast at Mazatzal Casino in Payson, AZ. Lunch at Fuddruckers in Farmington, NM.
Lodging at La Quinta in Durango.
Day one is 440 miles. Map: <https://goo.gl/maps/Zrgp39JDCux>

Tuesday, June 6 meet after breakfast at 8:00 am - KU at 8:30 am.
Lunch at Rib City in Rifle, CO.
Lodging next 5 nights in Steamboat Springs, CO. Host hotel is Steamboat Grand.
Day two is 365 miles. Map: <https://goo.gl/maps/RKSmxwBShD92>

===== Rally Wednesday, June 7 thru Saturday, June 10 =====

Sunday, June 11 meet after breakfast at host hotel at 7:30 am - KU at 8:00 am.
Lunch at 50 Burger in Salida, CO.
Lodging at Best Western in Durango, CO.
Day one is 385 miles. Map: <https://goo.gl/maps/r7PEgkPhioz>

Monday, June 12
Breakfast at hotel. Meet at bikes at 7:30 am - KU at 8:00 am.
Lunch at Cracker Barrel in Gallup, NM.
Home late afternoon.
Day two is 465 miles. Map: <https://goo.gl/maps/nT8csB6kYeS2>

Is this an overnight ride?: Yes Lodging: The Steamboat Grand (host hotel)

NOTE: All riders should arrive with a full tank & be prepared to ride in all weather conditions.

Have you ridden the proposed route?: Yes

Approx. cost per person including lodging, food, fuel & misc.: \$1,500 (based on single occupancy)

Are there any fees associated with this ride?: Yes If yes, list: \$40 Rally registration

Are there any other HOG Chapters involved?: No If yes, list: _____

Provide link to map, if created: See attached sheet for route details

When Ride Plan is completed please email to Board for approval.

board@hog76.org

Foothills HOG 76 - Rocky Mountain HOG Rally

The Ride - Part One: CHD to Steamboat Springs, CO

June 5

Meet at CHD at 6:30 am - KU at 7:00 am

Breakfast & fuel stop #1 at Mazatzal Casino in Payson (90 miles)

Fuel stop #2 at Chevron, 2702 Navajo Blvd, Holbrook (100 miles)

Fuel stop #3 at Giant, 990 US-491, Gallup, NM (90 miles)

Lunch at Fuddruckers, 4601 E Main St, Farmington, NM (114 miles)

Fuel stop #4 at Conono, 5501 E Main St, Farmington, NM (½ mile)

Lodging stop at La Quinta, 125 Mercury Village Dr, Durango, CO (45 miles)

Arrival around 5:30 pm

Day total: 440 miles

Map: <https://goo.gl/maps/Zrgp39JDCux>

Free evening in Durango

June 6

Breakfast at hotel or on your own

Meet at La Quinta at 8:00 am, KU at 8:30 am

Fuel stop #1 at Shell/Giant, 602 Camino Del Rio, Durango, CO (3 miles)

Stop in H-D shop, 1139 Greene St, Silverton, CO (50 miles)

Fuel stop #2 at Shell, 1440 N Townsend Ave, Montrose, CO (60 miles)

Fuel stop #3 at KUM & Go, 365 7th St S, Rifle, CO (115 miles)

Lunch stop at Rib City, 707 Wapiti Ct #102, Rifle, CO (½ mile)

Fuel stop #4 at Kum & Go, 1302 W Victory Way, Craig, CO (90 miles)

Arrive at host hotel, Steamboat Grand, 2300 Mt Werner Cir, Steamboat Springs, CO (45 miles)

Day total: 365 miles

Map: <https://goo.gl/maps/RKSmxwBShD92>

The Ride - Part Two: Steamboat Springs, CO to CHD

June 11

Breakfast in Steamboat Springs at hotel or on your own

Fuel stop #1 at Shell, 905 Weiss Dr, Steamboat Springs, CO (1½ miles)

Fuel stop #2 at Valero, 1012 Summit Blvd, Frisco, CO (90 miles)

Lunch at 50 Burger, 445 E. Hwy 50, Salida, CO (90 miles)

Fuel stop #3 at Western Convenience Store, 11000 US-50, Poncha Springs, CO (5 miles)

Fuel stop #4 at Gunbarrel, 46987 Colorado 112, Center, CO (70 miles)

Fuel stop #5 at Shell, 30 N Pagosa Blvd, Pagosa Springs, CO (75 miles)

Lodging stop at Best Western, 400 E 2nd Ave, Durango, CO (55 miles)

Day total: 385 miles

Map: <https://goo.gl/maps/r7PEgKPhioz>

June 12

Breakfast at Best Western

Meet at bikes at 7:30 am, KU at 8:00 am

Fuel stop #1 at Giant, 2320 E Main St, Cortez, CO (45 miles)

Fuel stop #2 at Shell, US-64 & US-491, Shiprock, NM (45 miles)

Fuel stop #3 at Giant, 701 US-491, Gallup, NM (93 miles)

Lunch stop at Cracker Barrel, 1480 W Maloney Ave, Gallup, NM (½ mile)

Fuel stop #4 at Chevron, 2702 Navajo Blvd, Holbrook, AZ (90 miles)

Fuel stop #5 at Chevron, 706 E. HWY 260, Payson, AZ (100 miles)

Back to CHD or Home (90 miles)

Day total: 465 miles

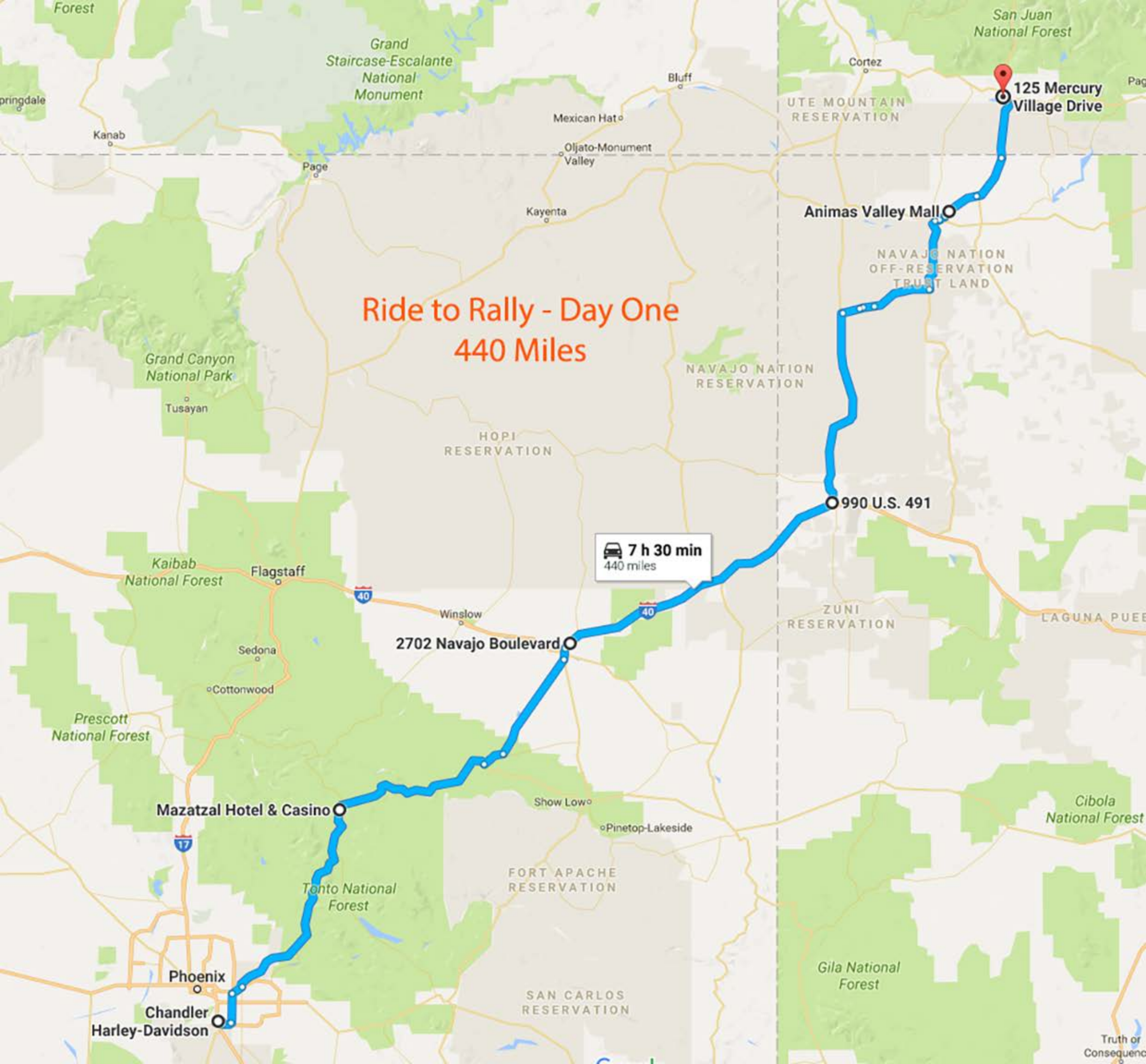
Map: <https://goo.gl/maps/nT8csB6kYeS2>

Round trip: 1,655 miles

Ride to Rally - Day One

440 Miles

 7 h 30 min
440 miles



Chandler Harley-Davidson

6895 W Chandler Blvd, Chandler, AZ 85226

Get on AZ-202 Loop E

- 4 min (2.4 mi)
- 1.0 mi
- 0.9 mi
- 0.5 mi

Take AZ-87 N to Tonto Apache Tribe Reservation in Payson

- 1 h 22 min (87.5 mi)
- 2.0 mi
- 1.0 mi
- 8.8 mi
- 3.5 mi
- 0.3 mi
- 71.9 mi
- 32 s (387 ft)

1 h 27 min (89.9 mi)

Mazatzal Hotel & Casino

Tonto National Forest, Highway 87, Mile Marker 251, Payson, AZ 85541

- 387 ft

- 12. Turn right onto AZ-87 N 1.6 mi

- 13. Turn right onto AZ-260 E 52.9 mi

- ⬅ 14. Turn left onto AZ-277 N 6.8 mi

- ⬅ 15. Turn left onto AZ-377 N 33.9 mi

- ⬅ 16. Turn left onto AZ-77 N 3.3 mi

- ↑ 17. Continue onto Navajo Blvd 2.2 mi

1 h 48 min (101 mi)

2702 Navajo Blvd

Holbrook, AZ 86025

- ↑ 18. Head east on I-40BL E/Navajo Blvd 0.2 mi

- ⤴ 19. Turn left to merge onto I-40 E toward Holbrook
i Entering New Mexico 90.4 mi

- 20. Take exit 20 toward US-491 N 0.3 mi

- ⬅ 21. Use the left 2 lanes to turn left onto US-491 N 0.6 mi

1 h 19 min (91.6 mi)

990 US-491

Gallup, NM 87301

- ↑ 22. Head north on US-491 N toward W Jefferson Ave 1 h 1 min (59.9 mi)

Take Indian Service Rte 5 to NM-371 N

- 23. Turn right 27 min (27.7 mi)

- ↑ 24. Continue onto Indian Service Rte 5 0.5 mi

- ↑ 25. Continue onto Ind Sr 5 5.0 mi

- ↑ 0.9 mi

- ↑ 26. Continue onto Indian Service Rte 5 3.5 mi

- ↗ 27. Merge onto Indian Service Rte 5 17.7 mi

Continue on NM-371 N to Farmington

- 34 min (26.8 mi)
- ↶ 28. Turn left onto NM-371 N 21.6 mi

- ↑ 29. Continue straight onto W Pinon St 1.5 mi

- ↑ 30. Continue onto S Butler Ave 486 ft

- ↷ 31. Turn right onto San Juan Blvd 1.7 mi

- ↷ 32. Turn right onto E Main St 1.8 mi

- ↷ 33. Turn right onto Center Pl 40 s (390 ft)

2 h 2 min (114 mi)

Animas Valley Mall

4601 E Main St, Farmington, NM 87402

- ↑ 34. Head west on Center Pl toward Iles Ave 390 ft

- ↷ 35. Turn right onto NM-516/E Main St 9.4 mi
 ⓘ Continue to follow NM-516

- ↑ 36. Continue onto NE Aztec Blvd 14.3 mi

- ↑ 37. Continue onto US-550 N 17.4 mi
 ⓘ Entering Colorado

- ↶ 38. Turn left onto US-160 W/US-550 N 2.1 mi

- ↷ 39. Turn right onto E Turner Dr 0.1 mi

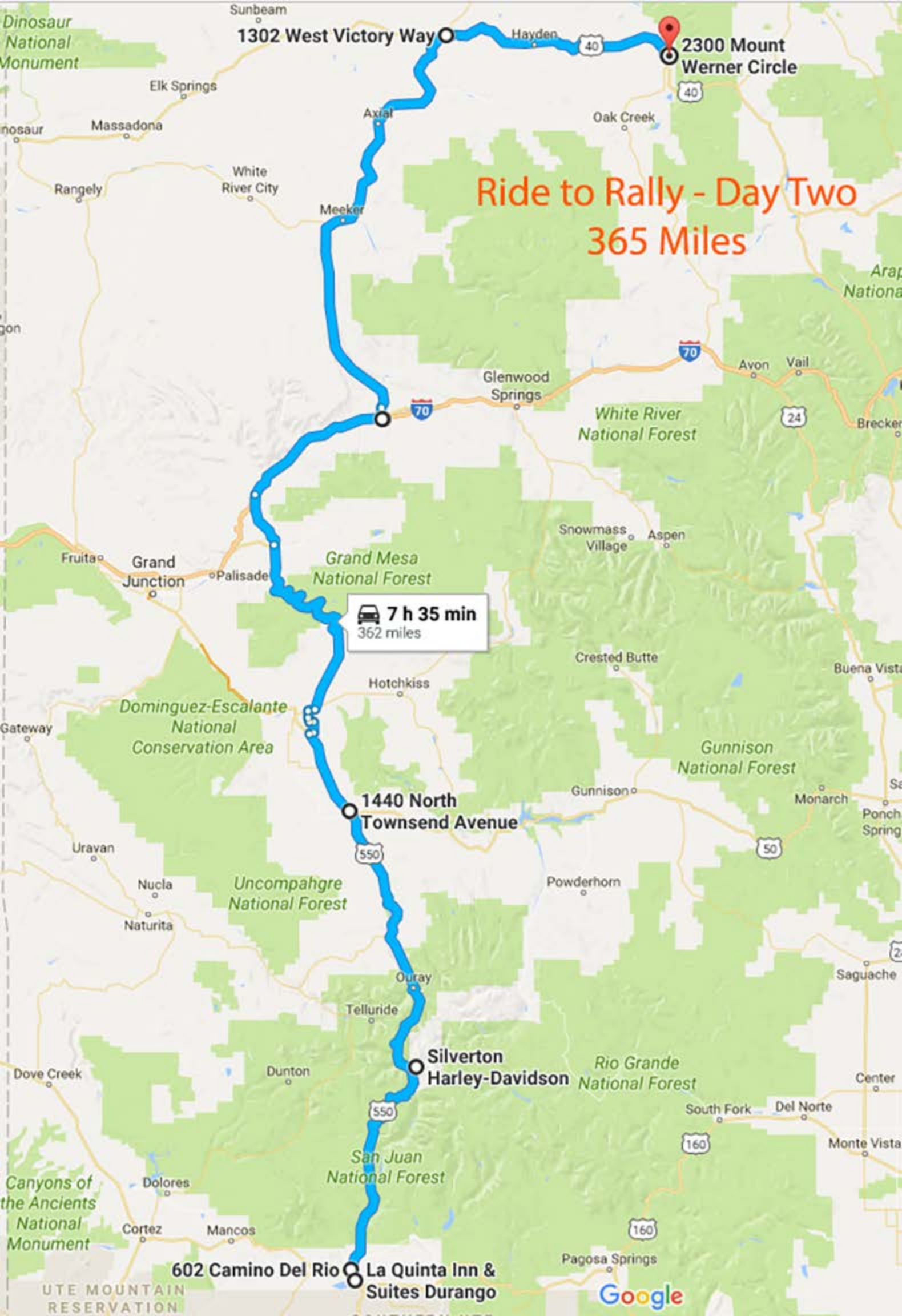
- ↶ 40. Turn left onto Mercury Village Dr 390 ft

53 min (43.5 mi)

125 Mercury Village Dr

Durango, CO 81303

These directions are for planning purposes only. You may find that construction projects, traffic, weather, or other events may cause conditions to differ from the map results, and you should plan your route accordingly. You must obey all signs or notices regarding your route.




1302 West Victory Way

2300 Mount Werner Circle

Ride to Rally - Day Two

365 Miles

 **7 h 35 min**
362 miles

1440 North Townsend Avenue

Silverton Harley-Davidson

602 Camino Del Rio La Quinta Inn & Suites Durango

La Quinta Inn & Suites Durango

125 Mercury Village Dr, Durango, CO 81301

- ↑
1. Head south on Mercury Village Dr toward E Turner Dr
390 ft

- ↗
2. Turn right onto E Turner Dr
0.1 mi

- ↗
3. Turn right onto US-550 N/S Camino Del Rio
2.5 mi

i Destination will be on the right

5 min (2.7 mi)

602 Camino Del Rio

Durango, CO 81301

- ↑
4. Head north on S Camino Del Rio toward W 7th St
0.6 mi

- ↑
5. Continue onto US-550 N/N Main Ave
47.4 mi

- ↑
6. Continue straight onto State Hwy 110
0.6 mi

i Continue to follow US-550 N

i Destination will be on the left

1 h 6 min (48.5 mi)

Silverton Harley-Davidson

1139 Greene St, Silverton, CO 81433

- ↑
7. Head southwest on Greene St toward 11th St
0.5 mi

- ↗
8. Turn right onto Co Rd 2
417 ft

- ↗
9. Slight right onto US-550 N
59.1 mi

- ↑
10. Continue onto N Townsend Ave
1.1 mi

i Destination will be on the right

1 h 29 min (60.8 mi)

1440 N Townsend Ave

Montrose, CO 81401

- ↑ 11. Head northwest on US-50 W/N Townsend Ave

 Continue to follow US-50 W

16 min (16.2 mi)

Take 1900 Rd, 1800 Rd and CO-92 E to CO-65 S

11 min (7.0 mi)

- ↘ 12. Turn right onto D Rd

0.8 mi

- ↑ 13. Continue onto 1900 Rd

1.9 mi

- ↙ 14. Turn left onto F Rd

0.8 mi

- ↘ 15. Turn right onto 1825 Rd

0.9 mi

- ↘ 16. Turn right onto 1800 Rd

1.4 mi

- ↘ 17. Turn right onto CO-92 E

1.3 mi

Continue on CO-65 S. Take I-70 E to Taugenbaugh Blvd in Rifle. Take exit 90 from I-70 E

1 h 51 min (91.2 mi)

- ↙ 18. Turn left onto CO-65 S

51.2 mi

- ↘ 19. Turn right onto 45 1/2 Rd

11.3 mi

- ↗ 20. Turn right to merge onto I-70 E

28.5 mi

- ↘ 21. Take exit 90 toward Colorado 13 N/Rifle/Meeker

0.2 mi

Drive to 7th St S in Rifle

32 s (0.1 mi)

- 📍 22. At the traffic circle, take the 1st exit onto Taugenbaugh Blvd

253 ft

- 📍 23. At the traffic circle, take the 1st exit onto 7th St S

 Destination will be on the left

279 ft

2 h 18 min (115 mi)

Kum & Go

365 7th St S, Rifle, CO 81650

- ↑ 24. Head east on 7th St S 285 ft

- 📍 25. At the traffic circle, take the 2nd exit onto Airport Rd 0.2 mi

1 min (0.2 mi)

707 Wapiti Ct #102

Rifle, CO 81650

- ↑ 26. Head west on Airport Rd toward Smith St 0.1 mi

- 📍 27. At the traffic circle, take the 1st exit onto Taugenbaugh Blvd 213 ft

- 📍 28. At the traffic circle, take the 2nd exit onto CO-13 N 0.5 mi

- ↗ 29. Turn right onto Whiteriver Ave 1.5 mi

- ↗ 30. Turn right onto CO-13 N/Government Rd/Railroad Ave 86.9 mi
[i Continue to follow CO-13 N](#)

- ↗ 31. Turn right onto W Victory Way 0.6 mi
[i Destination will be on the right](#)

1 h 36 min (89.6 mi)

1302 W Victory Way

Craig, CO 81625

Follow US-40 E to JD Hays Way/Pine Grove Rd in Steamboat Springs

- ↑ 32. Head east on W Victory Way toward Finley Ln 57 min (45.2 mi)

- ↗ 33. Use any lane to turn right onto Pershing St 0.5 mi

- ↑ 34. Continue onto W 4th St 0.1 mi

- ↖ 35. Use the right lane to turn left onto Lincoln St 0.7 mi

- ↗ 36. Turn right onto US-40 E/E Victory Way 0.1 mi
[i Continue to follow US-40 E](#)

- 42.1 mi

↑ 37. Continue straight onto S Lincoln Ave

1.7 mi

Follow Pine Grove Rd and Mt Werner Rd to Mt Werner Cir

3 min (0.9 mi)

↶ 38. Turn left onto JD Hays Way/Pine Grove Rd

322 ft

↶ 39. Turn left onto Pine Grove Rd

0.3 mi

↷ 40. Turn right onto Mt Werner Rd

0.3 mi

↶ 41. Turn left onto Mt Werner Cir

0.2 mi

1 h (46.0 mi)

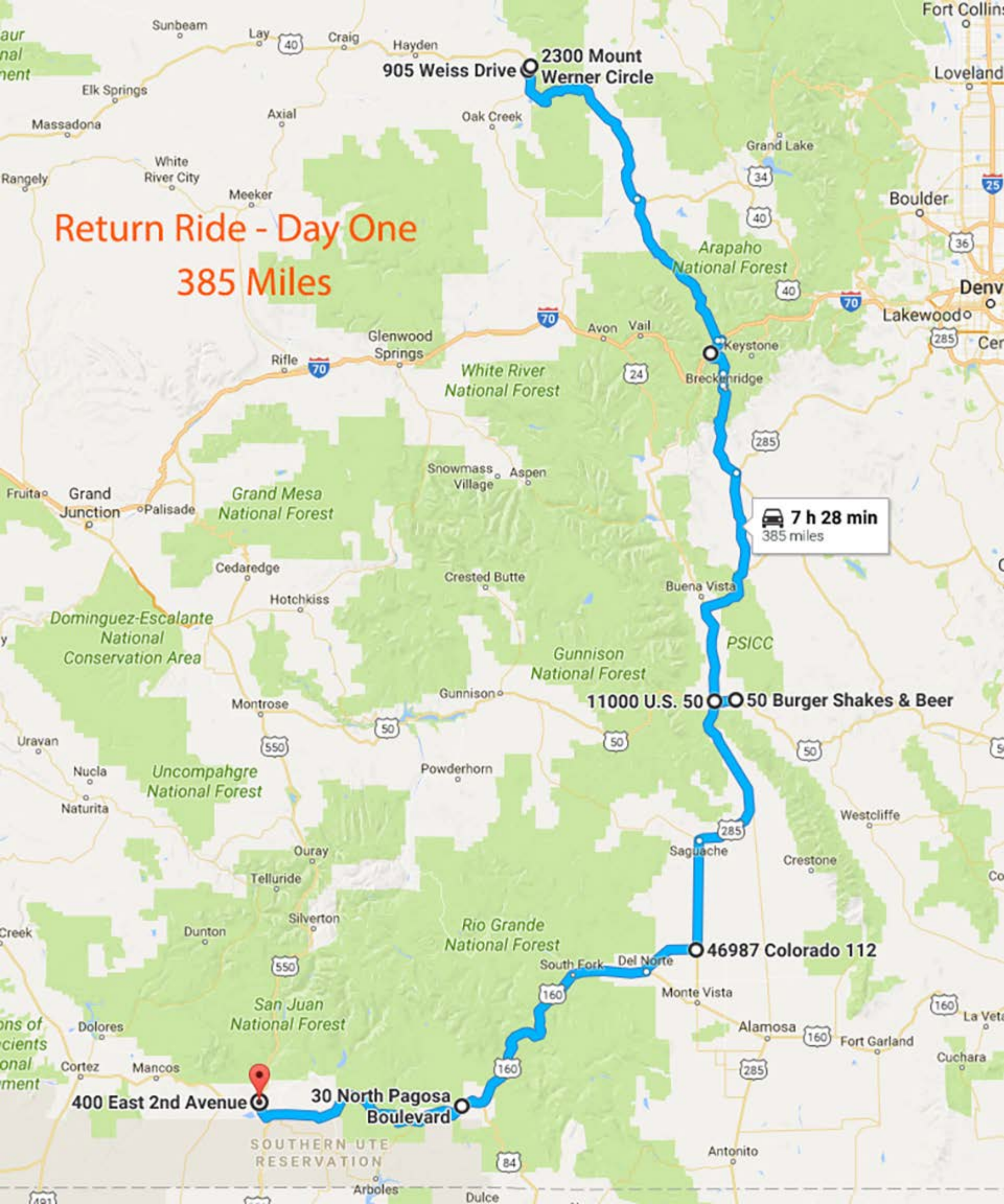
2300 Mt Werner Cir

Steamboat Springs, CO 80487

These directions are for planning purposes only. You may find that construction projects, traffic, weather, or other events may cause conditions to differ from the map results, and you should plan your route accordingly. You must obey all signs or notices regarding your route.

Return Ride - Day One

385 Miles



7 h 28 min
385 miles

11000 U.S. 50 50 Burger Shakes & Beer

46987 Colorado 112

400 East 2nd Avenue

30 North Pagosa Boulevard

2300 Mt Werner Cir

Steamboat Springs, CO 80487

- ↑
1. Head southeast on Mt Werner Cir toward Ski Time Square Dr
0.3 mi

- 📍
2. At the traffic circle, take the 2nd exit onto Apres Ski Way
0.1 mi

- ↗
3. Turn right onto Village Dr
0.3 mi

- ↗
4. Turn right onto Walton Creek Rd
0.5 mi

- ↶
5. Turn left onto S Lincoln Ave
0.2 mi

- ↗
6. Turn right onto Weiss Dr
292 ft

i Destination will be on the left

6 min (1.5 mi)

905 Weiss Dr

Steamboat Springs, CO 80487

- ↑
7. Head east on Weiss Dr toward S Lincoln Ave
28 s (292 ft)

Follow US-40 E and CO-9 S to N Summit Blvd in Frisco

1 h 47 min (90.8 mi)

- ↗
8. Turn right onto US-40 E/S Lincoln Ave
48.9 mi

- 📍
i Continue to follow US-40 E

- ↗
9. Turn right onto CO-9 S/6th St
37.2 mi

- 📍
i Continue to follow CO-9 S

- ↑
10. Continue onto Blue River Pkwy
0.2 mi

- ↑
11. Continue onto US-6 E
0.7 mi

- ↗
12. Turn right onto Dillon Dam Rd
361 ft

- 📍
13. At the traffic circle, continue straight to stay on Dillon Dam Rd
3.6 mi

↩ 14. Use the middle lane to turn left onto N Summit Blvd

 Destination will be on the right

154 ft

1 h 47 min (90.8 mi)

1012 Summit Blvd

Frisco, CO 80443

↑ 15. Head south on CO-9 S/N Summit Blvd toward Lakepoint Dr

 Continue to follow CO-9 S

7.0 mi

🌀 16. At the traffic circle, take the 2nd exit and stay on CO-9 S

2.4 mi

↗ 17. Slight right onto CO-9

22.8 mi

↘ 18. Turn right onto US-285 S

56.0 mi

↩ 19. Turn left onto US-285 S/US-50 E

 Destination will be on the right

436 ft

1 h 48 min (88.4 mi)

11000 US-50

Salida, CO 81201

↑ 20. Head southeast on US-285 S/US-50 E toward Co Rd 120

0.4 mi

↩ 21. Turn left onto US-50 E

 Destination will be on the right

4.3 mi

7 min (4.8 mi)

50 Burger Shakes & Beer

445 E. Hwy 50, Salida, CO 81201

↑ 22. Head west on US-50 W/E Rainbow Blvd toward C St

 Continue to follow US-50 W

4.3 mi

↩ 23. Turn left onto US-285 S

40.0 mi

↙ 24. Slight left to stay on US-285 S

23.6 mi

➤ 25. Turn right onto CO-112 W 0.2 mi

1 h 8 min (68.1 mi)

46987 CO-112

Center, CO 81125

↑ 26. Head west on CO-112 W toward Co Rd 46 12.9 mi

➤ 27. Turn right onto US-160 W/Grand Ave
i Continue to follow US-160 W 62.7 mi

➤ 28. Turn right onto N Pagosa Blvd
i Destination will be on the left 305 ft

1 h 29 min (75.7 mi)

30 N Pagosa Blvd

Pagosa Springs, CO 81147

↑ 29. Head southeast on N Pagosa Blvd 82 ft

➤ 30. Turn right onto US-160 W 55.0 mi

↑ 31. Continue onto US-550 N/Camino Del Rio 0.2 mi

➤ 32. Turn right onto W College Dr 0.1 mi

➤ 33. Turn right onto Main Ave 400 ft

↶ 34. Turn left onto E 5th St 397 ft

➤ 35. Turn right onto E 2nd Ave 420 ft

1 h 4 min (55.5 mi)

400 E 2nd Ave

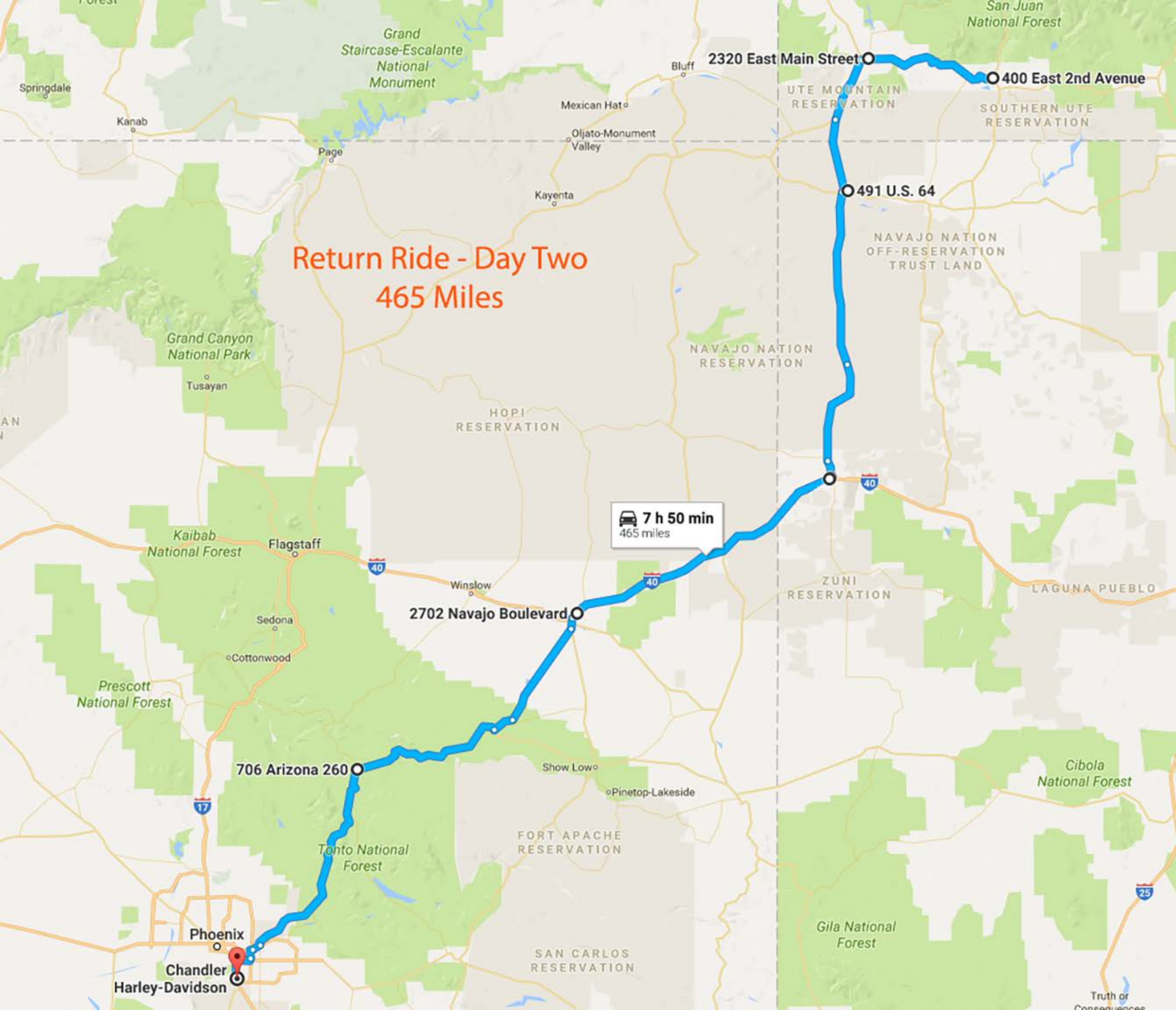
Durango, CO 81301

These directions are for planning purposes only. You may find that construction projects, traffic, weather, or other events may cause conditions to differ from the map results, and you should plan your route accordingly. You must obey all signs or notices regarding your route.

Return Ride - Day Two

465 Miles

 **7 h 50 min**
465 miles





400 East 2nd Avenue, Durango, CO to Chandler Harley-Davidson

Drive 465 miles, 7 h 50 min

400 E 2nd Ave

Durango, CO 81301

- ↑ 1. Head north on E 2nd Ave toward E 5th St 0.2 mi

- ↶ 2. Turn left onto E College Dr 0.2 mi

- ↶ 3. Turn left onto Camino Del Rio 0.1 mi

- ↷ 4. Turn right onto US-160 W 43.1 mi
i Destination will be on the right

48 min (43.6 mi)

2320 E Main St

Cortez, CO 81321

- ↑ 5. Head southwest on E Main St toward Trinity Ave 2.2 mi

- ↑ 6. Continue onto US-160 W/S Broadway 19.6 mi
i Continue to follow US-160 W

- ↑ 7. Continue onto US-491 S 21.8 mi
i Entering New Mexico

- ↶ 8. Use the left 2 lanes to turn left onto US-64 E 1.4 mi

- ↶ 9. Turn left onto Indian Village 479 ft

- ↶ 10. Turn left toward Indian Village 427 ft

- ↶ 11. Turn left onto Indian Village 390 ft

- ↷ 12. Turn right at the 1st cross street onto US-64 W 0.3 mi

53 min (45.5 mi)

491 US-64

Shiprock, NM 87420

- ↑ 13. Head west on US-64 W toward N 551 1.9 mi

- ↑ 14. Continue onto US-491 S 52.5 mi

- ↑ 15. Continue straight onto US-491 33.0 mi

- ↑ 16. Continue straight onto US-491 S 5.5 mi
i Destination will be on the right

1 h 36 min (92.9 mi)

701 US-491

Gallup, NM 87301

- ↑ 17. Head south on US-491 S toward W Lincoln Ave 0.2 mi

- ↪ 18. Turn right onto W Maloney Ave 0.3 mi
i Destination will be on the right

2 min (0.4 mi)

1480 W Maloney Ave

Gallup, NM 87301

- ↑ 19. Head northeast on W Maloney Ave 0.2 mi

- ↗ 20. Turn right to merge onto I-40 W 90.7 mi
i Entering Arizona

- ↘ 21. Take exit 289 for Navajo Blvd/I-40 0.3 mi

- ↪ 22. Turn right onto Navajo Blvd (signs for I-40/Holbrook) 0.3 mi


- ↩ 23. Make a U-turn 0.3 mi


1 h 20 min (91.9 mi)

2702 Navajo Blvd

Holbrook, AZ 86025


Get on I-40 W


-
-  24. Head east on Navajo Blvd 37 s (0.4 mi)



 -  25. Turn right to merge onto I-40 W 33 ft

 - 0.4 mi



Take AZ-77 S to AZ-377 S/Heber Rd


-
-  26. Merge onto I-40 W 8 min (5.3 mi)



 -  27. Take exit 286 for I-40 BUS/AZ-77 S toward US-180 E/AZ-377 S/Show Low/Heber 1.6 mi

 - 0.3 mi
 -  28. Turn left onto AZ-77 S/Navajo Blvd 3.3 mi
 -  Continue to follow AZ-77 S

Continue on AZ-377 S to Heber-Overgaard

-
-  29. Turn right onto AZ-377 S/Heber Rd 39 min (40.7 mi)
 -  Continue to follow AZ-377 S

 - 33.8 mi
 -  30. Turn right onto AZ-277 S 6.8 mi


 -  31. Turn right onto AZ-260 W 54 min (52.3 mi)
 -  Destination will be on the right


1 h 42 min (98.7 mi)


706 AZ-260


Payson, AZ 85541


Take AZ-87 to E Chandler Blvd in Phoenix. Take exit 160 from I-10 E


-
-  32. Head west on AZ-260 W 1 h 29 min (91.3 mi)


 -  33. Use the left 2 lanes to turn left onto AZ-87 0.6 mi



 - 73.6 mi
 -  34. Turn right to merge onto AZ-202 Loop W 2.9 mi

 -  35. Use the right 2 lanes to take exit 9 to merge onto AZ-101 Loop S 3.5 mi

 -  36. Use the right 2 lanes to take exit 55A-55B to merge onto US-60 W toward Phoenix 4.5 mi

-  37. Use the left lane to merge onto I-10 E toward Tucson 5.9 mi

-  38. Take exit 160 for Chandler Blvd 0.4 mi

-  39. Use the left 2 lanes to turn left onto E Chandler Blvd
 Destination will be on the right 2 min (0.6 mi)

1 h 31 min (91.9 mi)

Chandler Harley-Davidson

6895 W Chandler Blvd, Chandler, AZ 85226

These directions are for planning purposes only. You may find that construction projects, traffic, weather, or other events may cause conditions to differ from the map results, and you should plan your route accordingly. You must obey all signs or notices regarding your route.